

# Resolution 2021-101

## A RESOLUTION OF THE VILLAGE BOARD OF THE VILLAGE OF CALEDONIA APPROVING THE VILLAGE OF CALEDONIA WARD REDISTRICTING PLAN

---

WHEREAS it is necessary for the Village of Caledonia to establish wards as part of the redistricting process in 2021.

NOW, THEREFORE, BE IT RESOLVED that the Village Board does hereby create twenty (20) consecutively numbers MUNICIPAL WARDS, as follows:

- Ward One which shall be a portion of Supervisor District No. ....17
- Ward Two which shall be a portion of Supervisor District No. ....17
- Ward Three which shall be a portion of Supervisor District No. ....17
- Ward Four which shall be a portion of Supervisor District No. ....17
- Ward Five which shall be a portion of Supervisor District No. ....17
- Ward Six which shall be a portion of Supervisor District No. ....5
- Ward Seven which shall be a portion of Supervisor District No. ....10
- Ward Eight which shall be a portion of Supervisor District No. ....10
- Ward Nine which shall be a portion of Supervisor District No. ....10
- Ward Ten which shall be a portion of Supervisor District No. ....10
- Ward Eleven which shall be a portion of Supervisor District No. ....15
- Ward Twelve which shall be a portion of Supervisor District No. ....10
- Ward Thirteen which shall be a portion of Supervisor District No. ....15
- Ward Fourteen which shall be a portion of Supervisor District No. ....15
- Ward Fifteen which shall be a portion of Supervisor District No. ....15
- Ward Sixteen which shall be a portion of Supervisor District No. ....15
- Ward Seventeen which shall be a portion of Supervisor District No. ....15
- Ward Eighteen which shall be a portion of Supervisor District No. ....15

Ward Nineteen which shall be a portion of Supervisor District No. ....17

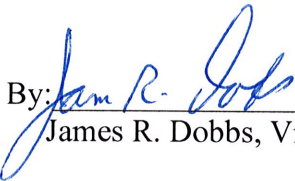
Ward Twenty which shall be a portion of Supervisor District No. ....5

BE IT FURTHER RESOLVED that the above wards are outlined and identified on the attached map, Attachment "A" which is incorporated and made a part hereof, and that the map is generated using WISE-LR software, and

BE IT FURTHER RESOLVED that the above wards are incorporated in underlying census block numbers contained in each ward as identified in Attachment "B", which is incorporated and made a part hereof.


Dated this 4<sup>th</sup> day of October, 2021

**VILLAGE OF CALEDONIA**

By:   
James R. Dobbs, Village President

Attest:   
Joslyn Hoeffert, Village Clerk


I hereby certify that this is a true copy of a Resolution passed by the Village Board of the Village of Caledonia on the 4<sup>th</sup> day of October, 2021.

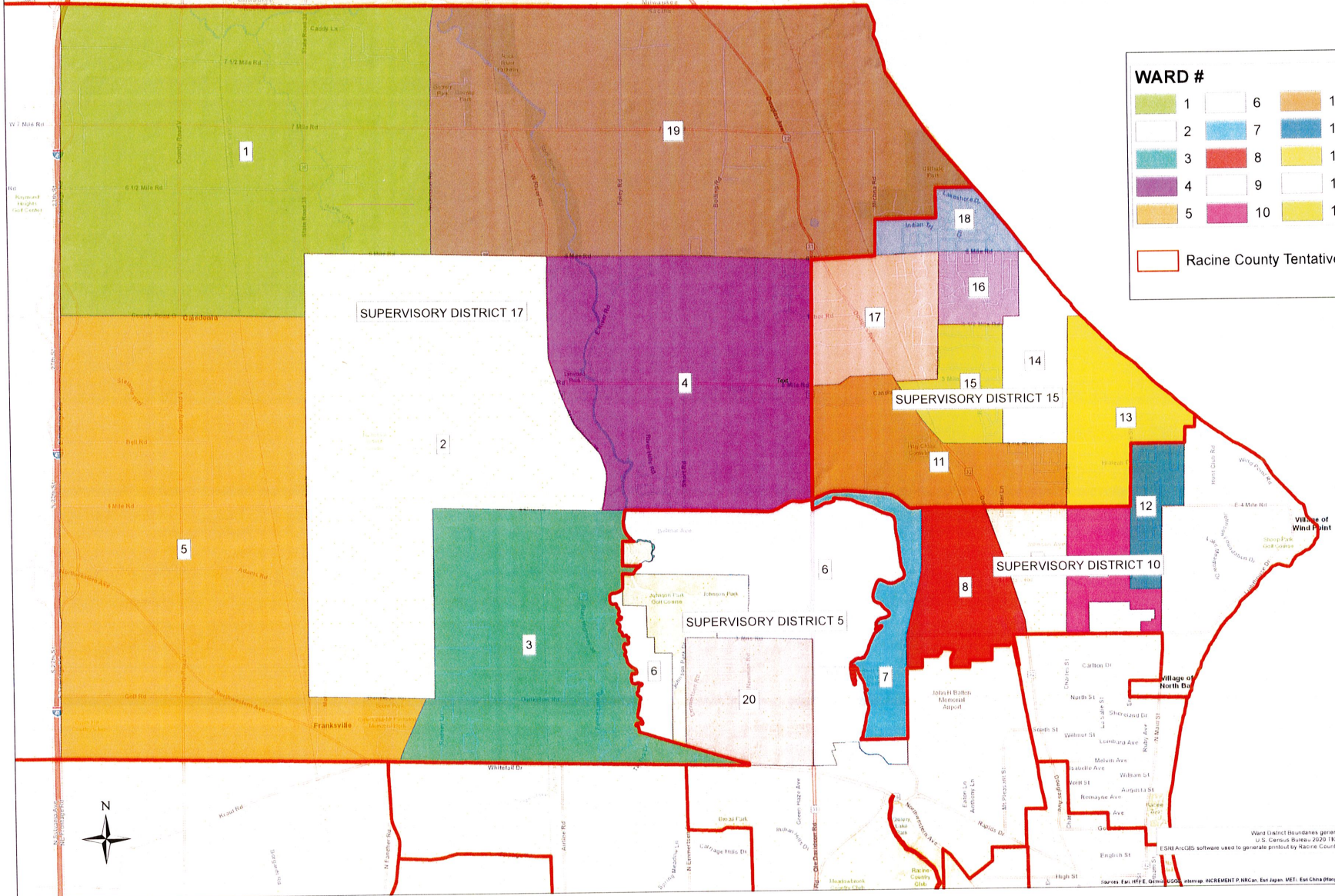
  
Joslyn Hoeffert  
Village Clerk

# Village of Caledonia Ward Plan 1

**WARD #**

1	6	11	16
2	7	12	17
3	8	13	18
4	9	14	19
5	10	15	20

 Racine County Tentative Supervisor Draft Plan



Ward District boundaries generated from WIS: I TSB's WISE - R software  
 U.S. Census Bureau, 2020 TIGER Municipal Boundary and Block Data  
 ESRI ArcGIS software used to generate printed by Racine County at the request of the Village of Caledonia on 9/27/2021 using Ward Plan 1  
 Sources: Esri, HERE, DeLorme, USGS, Intermap, INCREMENT P, NNCC, Esri Japan, METI, Esri China (Beijing) Co., Ltd., Swisstopo, Esri Korea, Esri (Thailand), NGIS, (c) OpenStreetMap contributors, and the GIS User Community

Attachment "B"  
 CENSUS BLOCKS  
 Village of Caledonia, Racine County

WARD 1 - Population 1,319

**All of the following CENSUS BLOCK NUMBERS:**

551010016011000	551010016011001	551010016011002	551010016011003
551010016011004	551010016011005	551010016011006	551010016011007
551010016011008	551010016011009	551010016011010	551010016011011
551010016011012	551010016011013	551010016011014	551010016011015
551010016011016	551010016011017	551010016011018	551010016011019
551010016011020	551010016012003	551010016012004	551010016012005
551010016012006	551010016012007	551010016012014	551010016012015
551010016012016	551010016012017	551010016012018	551010016012020
551010016012021	551010016012022		

WARD 2 - Population 1,381

**All of the following CENSUS BLOCK NUMBERS:**

551010016012010	551010016012011	551010016012012	551010016012013
551010016012019	551010016014000	551010016014001	551010016014002
551010016014005	551010016014006	551010016014009	551010016014010
551010016014011	551010016014012		

WARD 3 - Population 1,417

**All of the following CENSUS BLOCK NUMBERS:**

551010016014007	551010016014008	551010016014018	551010016014019
551010016014020	551010016014021	551010016014022	551010016014023
551010016014027	551010016014028	551010016014029	551010016014030
551010016021028	551010016021029	551010016022005	551010016022007
551010016022009	551010016022010	551010016022011	551010016022012
551010016022013	551010016022014	551010016022023	551010016022024
551010016022025	551010016022026	551010016022027	551010016022028
551010016022029	551010016022031	551010016022032	551010016022038

**WARD 4 - Population 1,120**

**All of the following CENSUS BLOCK NUMBERS:**

551010016013008	551010016013009	551010016013011	551010016013012
551010016013013	551010016013014	551010016013015	551010016013019
551010016013020	551010016013021	551010016013022	551010016013023
551010016013024	551010016013025		

**WARD 5 - Population 1,063**

**All of the following CENSUS BLOCK NUMBERS:**

551010016011021	551010016011022	551010016011023	551010016011024
551010016011025	551010016011026	551010016011027	551010016011028
551010016011029	551010016011030	551010016011031	551010016011032
551010016011033	551010016011034	551010016011035	551010016011036
551010016011037	551010016011038	551010016011039	551010016011040
551010016014003	551010016014004	551010016014013	551010016014014
551010016014015	551010016014016	551010016014017	551010016014024
551010016014025	551010016014026		

**WARD 6 - Population 1,565**

**All of the following CENSUS BLOCK NUMBERS:**

551010012013012	551010012014000	551010012014004	551010012014005
551010012014006	551010015072002	551010015072004	551010015072005
551010015072006	551010015072007	551010015072008	551010016021000
551010016021001	551010016021003	551010016021004	551010016021012
551010016021013	551010016021014	551010016021015	551010016022000
551010016022001	551010016022002	551010016022003	551010016022004
551010016022006	551010016022015	551010016022016	551010016022018
551010016022021	551010016022022	551010016022033	551010016022036
551010016022037			

**WARD 7 - Population 952**

**All of the following CENSUS BLOCK NUMBERS:**

551010012013009	551010012013010	551010012013011	551010015072000
551010015072001	551010015072003		

**WARD 8 - Population 1,293**

**All of the following CENSUS BLOCK NUMBERS:**

551010012013000	551010012013001	551010012013002	551010012013003
551010012013004	551010012013007	551010014013001	551010015063011
551010015071000	551010015071001	551010015071002	551010015071003
551010015071004	551010015071005	551010015071006	551010015071007
551010015071008	551010015071009	551010015071010	551010015071011

**WARD 9 - Population 1,117**

**All of the following CENSUS BLOCK NUMBERS:**

551010015061000	551010015061001	551010015061002	551010015061003
551010015061004	551010015061005	551010015061006	551010015061007
551010015061008	551010015061009	551010015061010	551010015061011
551010015061012	551010015061013	551010015061014	551010015061015
551010015061016	551010015061017		

**WARD 10 - Population 1,408**

**All of the following CENSUS BLOCK NUMBERS:**

551010015042000	551010015042001	551010015042002	551010015042003
551010015042004	551010015042005	551010015042006	551010015042007
551010015042008	551010015042010	551010015042014	551010015042015
551010015053000	551010015053001		

**WARD 11 - Population 1,299**

**All of the following CENSUS BLOCK NUMBERS:**

551010015063005	551010015063006	551010015063007	551010015063008
551010015063009	551010015063010	551010015073006	551010015073008
551010015073009	551010015073010		

**WARD 12 - Population 1,033**

**All of the following CENSUS BLOCK NUMBERS:**

551010015051005	551010015051006	551010015051007	551010015051008
551010015051009	551010015051010	551010015051020	551010015052007
551010015052008	551010015052009	551010015052010	

**WARD 13 - Population 1,812**

**All of the following CENSUS BLOCK NUMBERS:**

551010015041001	551010015041002	551010015041003	551010015041004
551010015041006	551010015041007	551010015041008	551010015041009
551010015041010	551010015041011	551010015041012	551010015041013
551010015041014	551010015041015	551010015041016	551010015041017
551010015051002	551010015051003	551010015051004	

**WARD 14 - Population 1,039**

**All of the following CENSUS BLOCK NUMBERS:**

551010015013001	551010015013002	551010015013012	551010015013013
551010015013014	551010015063000	551010015063001	551010015063002
551010015063003	551010015063004		

**WARD 15 - Population 1,178**

**All of the following CENSUS BLOCK NUMBERS:**

551010015062000	551010015062001	551010015062002	551010015062003
551010015062004	551010015062005	551010015062006	551010015062007
551010015062008	551010015062009	551010015062010	551010015073007

**WARD 16 - Population 1,440**

**All of the following CENSUS BLOCK NUMBERS:**

551010015013003	551010015013004	551010015013005	551010015013006
551010015013007	551010015013008	551010015013009	551010015013010
551010015013011	551010015013015	551010015013016	

**WARD 17 - Population 1,372**

**All of the following CENSUS BLOCK NUMBERS:**

551010015012006	551010015012007	551010015012008	551010015012009
551010015012010	551010015012011	551010015012013	551010015012014
551010015012015	551010015073000	551010015073001	551010015073002
551010015073003	551010015073004	551010015073005	

**WARD 18 - Population 1,231**

**All of the following CENSUS BLOCK NUMBERS:**

551010015011001	551010015011002	551010015011003	551010015011004
551010015011005	551010015011006	551010015011007	551010015011008
551010015011009	551010015011010	551010015011011	551010015011012
551010015011013	551010015011014	551010015011015	551010015011016
551010015011017	551010015011018	551010015011019	551010015011020
551010015011021	551010015011022	551010015011023	551010015011024

**WARD 19 - Population 809**

**All of the following CENSUS BLOCK NUMBERS:**

551010015012001	551010015012002	551010015012003	551010015012004
551010015012005	551010015012012	551010016012000	551010016012001
551010016012002	551010016012008	551010016012009	551010016013000
551010016013001	551010016013002	551010016013003	551010016013004
551010016013005	551010016013006	551010016013007	551010016013010
551010016013016	551010016013017	551010016013018	

**WARD 20 - Population 1,513**

**All of the following CENSUS BLOCK NUMBERS:**

551010016021006	551010016021007	551010016021008	551010016021009
551010016021010	551010016021011	551010016021018	551010016021019
551010016021020	551010016021021	551010016021022	551010016021023
551010016021024	551010016021025	551010016021026	551010016021027
551010016021030	551010016021031	551010016021032	551010016021033